

Springwell Solar Farm

Crown Land Plans

APFP Regulation 5(2)(n)

Planning Act 2008

Infrastructure Planning
(Applications: Prescribed Forms
and Procedure) Regulations 2009

EN010149/APP/2.7

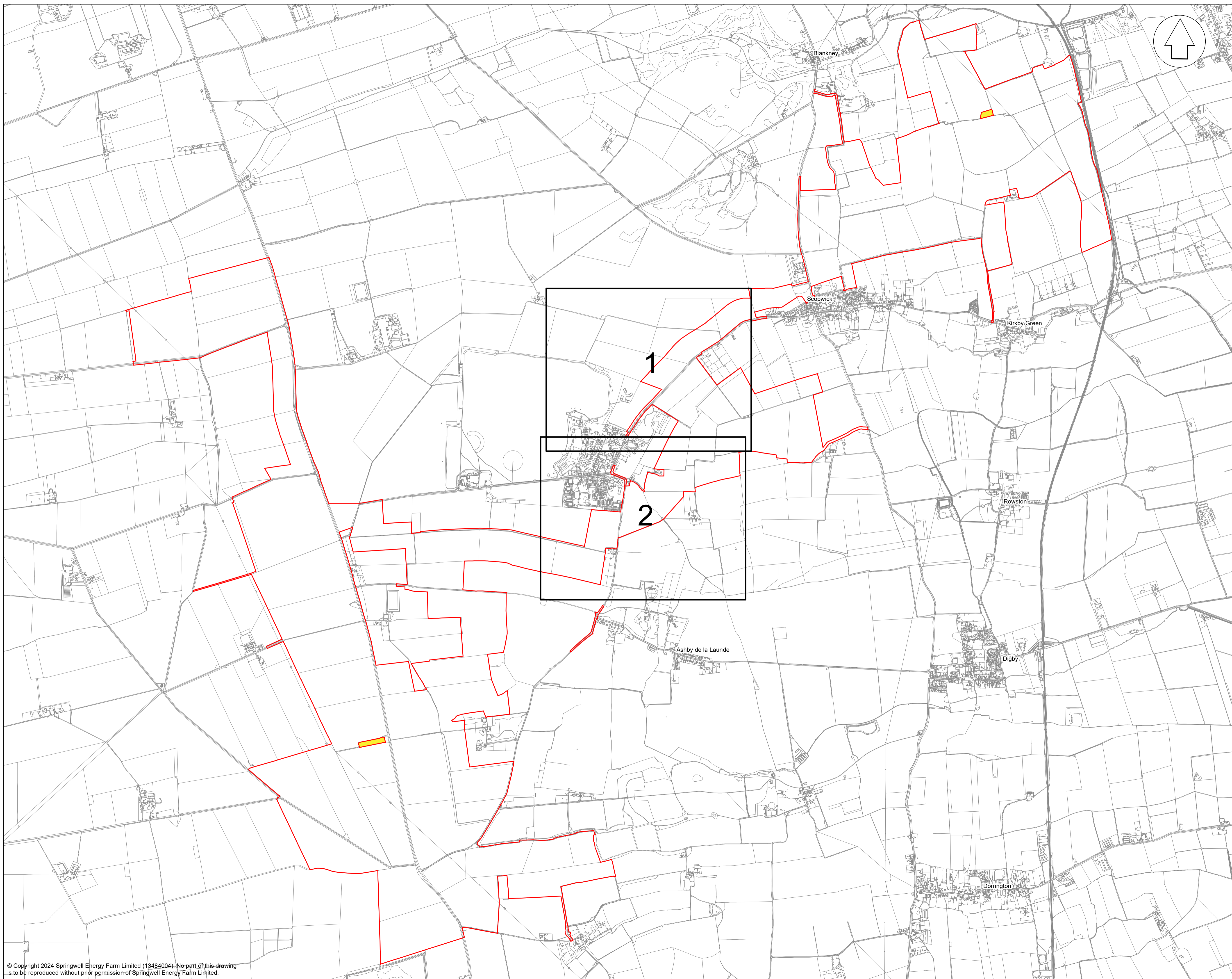
November 2024

Springwell Energyfarm Ltd



Part 2 – Plans; Table of Contents

Drawing number	Revision number	Drawing title	Scale	Sheet Size
2.1	01	Location, Order Limits and Grid Coordinate Plans – Key Plan and Sheets 1-15	1:20,000 (Key Plan) 1:2,500 (Sheets)	A1
2.2	01	Land Plans – Key Plan and Sheets 1-15	1:15,000 (Key Plan) 1:2,500 (Sheets)	A1
2.3	01	Works Plans – Key Plan and Sheets 1-15	1:20,000 (Key Plan) 1:2,500 (Sheets)	A1
2.4	01	Streets, Rights of Way and Access Plans – Key Plan and Sheets 1-15	1:20,000 (Key Plan) 1:2,500 (Sheets)	A1
2.5	01	Illustrative Layout Plans & Sections – Key Plan and Sheets 1-16	1:20,000 (Key Plan) 1:2,500 (Sheets 1-15) As shown (Sections - Sheet 16)	A1 A0
2.6	01	Traffic Regulations Plans – Key Plan and Sheets 1-15	1:20,000 (Key Plan) 1:2,500 (Sheets)	A1
2.7	01	Crown Land Plans – Key Plan and Sheets 1-2	1:15,000 (Key Plan) 1:2,500 (Sheets)	A1



LEGEND:

- Order limits - the area within which the authorised development may be carried out.
- For clarity, land shaded in yellow does not fall within the Order limits or Order land.

NOTES:

1. Ordnance Survey (OS) MasterMap data adopted as the drawing base map.
2. The location of features shown are indicative only. Exact locations to be confirmed on site.
3. Additional features may be present on site that have not been identified on the OS MasterMap data.
4. The Crown Land Plans should be read in conjunction with the draft Development Consent Order, Book of Reference and other plans and documents to be certified by it.
5. The Crown Land Plans are drawn to OS MasterMap data and Land Registry boundaries. In some locations the Land Registry boundaries differ from the OS MasterMap data which results in Limits of Deviation and/or the Order Limits not aligning with the line work shown on the base map.

01	NOV 2024	DCO SUBMISSION	GH	GH	EDF
REVISION	DATE	DESCRIPTION	DRAWN	CHECKED	APPROVED

Springwell Solar Farm

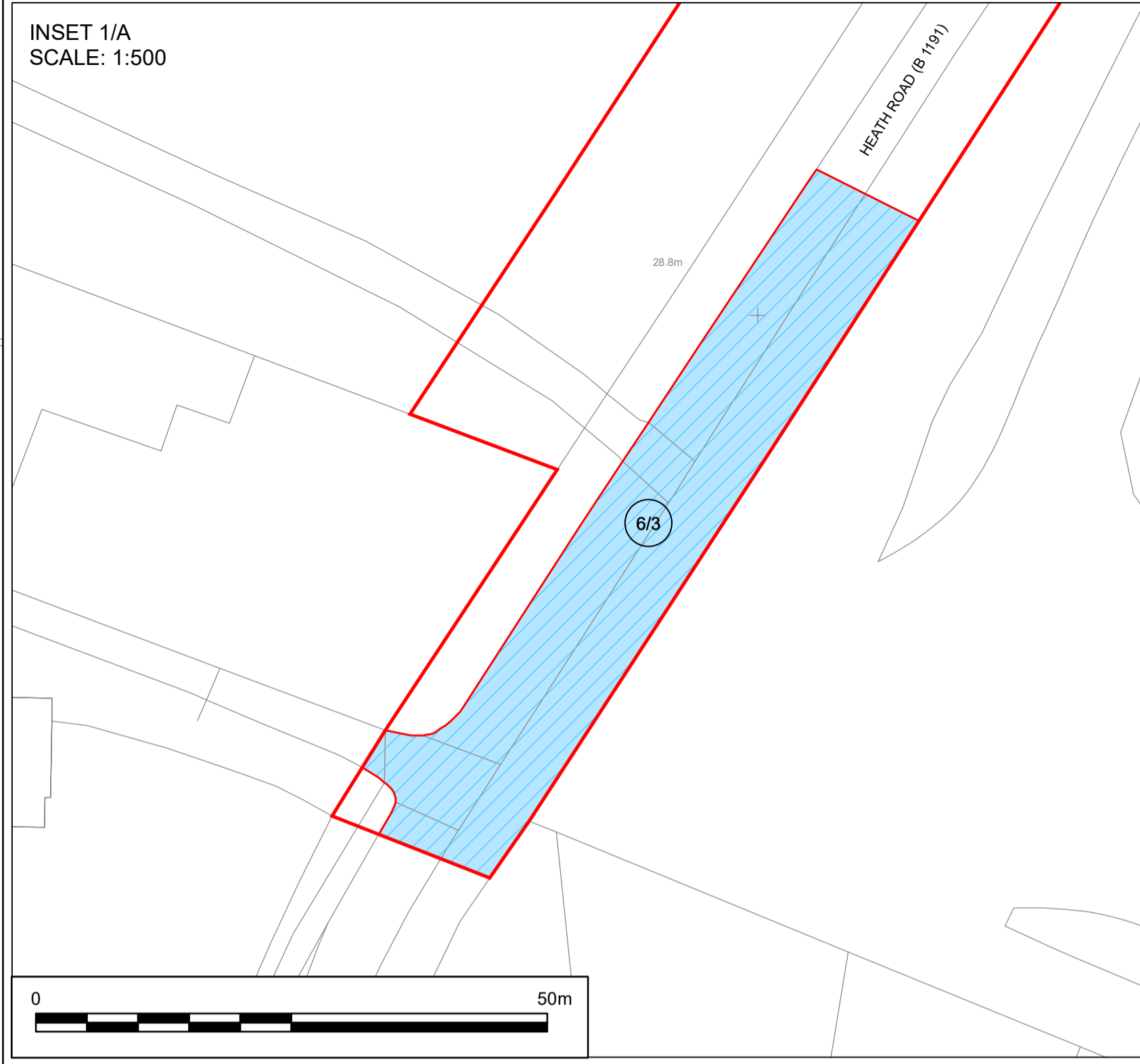
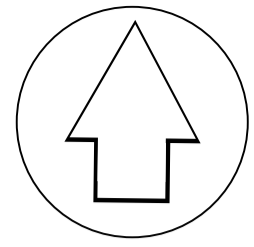


DOCUMENT:
**APPLICATION DRAWING
 FOR APPROVAL
 REGULATION 5(2)(n)**

DRAWING TITLE:
**CROWN LAND PLANS
 KEY SHEET**

PIN REFERENCE NUMBER: EN010149/APPI/2.7	REVISION: 01
DATE: NOV 2024	DRAWN: GH
	SCALE: 1:15,000 at A1

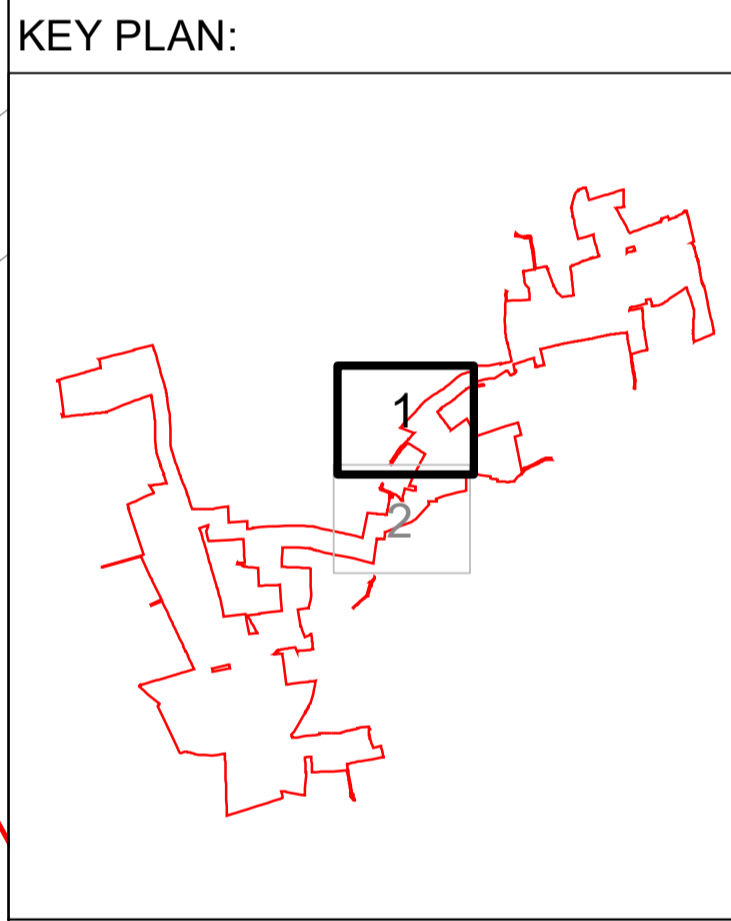




- LEGEND:**
- Order limits - the area within which the authorised development may be carried out.
 - For clarity, land shaded in yellow does not fall within the Order limits or Order land.
 - Order land – freehold, excluding all Crown interests (Secretary of State for Defence), to be compulsorily acquired and in relation to which it is proposed to extinguish easements, servitudes and other private rights.
 - Order land – new rights, excluding all Crown interests (Secretary of State for Defence), to be compulsorily acquired and restrictive covenants to be imposed and land in relation to which existing easements, servitudes and other private rights the exercise of which is inconsistent with the rights and restrictions acquired pursuant to the Order are to be extinguished.
 - Order land – temporary use of land, excluding all Crown interests (Secretary of State for Defence), and in relation to which it is proposed to temporarily suspend easements, servitudes and other private rights.
 - Order limits - the area within which authorised development may be carried out, excluding all Crown interests (Secretary of State for Defence).

NOTES:

1. Refer to key plans for notes.



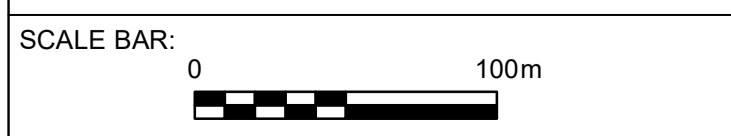
REVISION	DATE	DESCRIPTION	DRAWN	CHECKED	APPROVED
01	NOV 2024	DCO SUBMISSION	GH	GH	EDF



DOCUMENT:
APPLICATION DRAWING FOR APPROVAL REGULATION 5(2)(n)

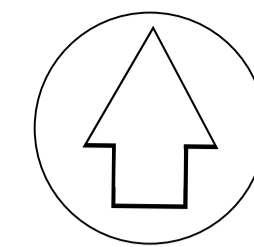
DRAWING TITLE:
CROWN LAND PLANS SHEET 1 OF 2

PIN REFERENCE NUMBER: EN010149/APP/2.7	REVISION: 01
DATE: NOV 2024	DRAWN: GH
SCALE: 1:2,500 at A1	








For Continuation See Sheet No. 2

For Continuation See Sheet No. 1



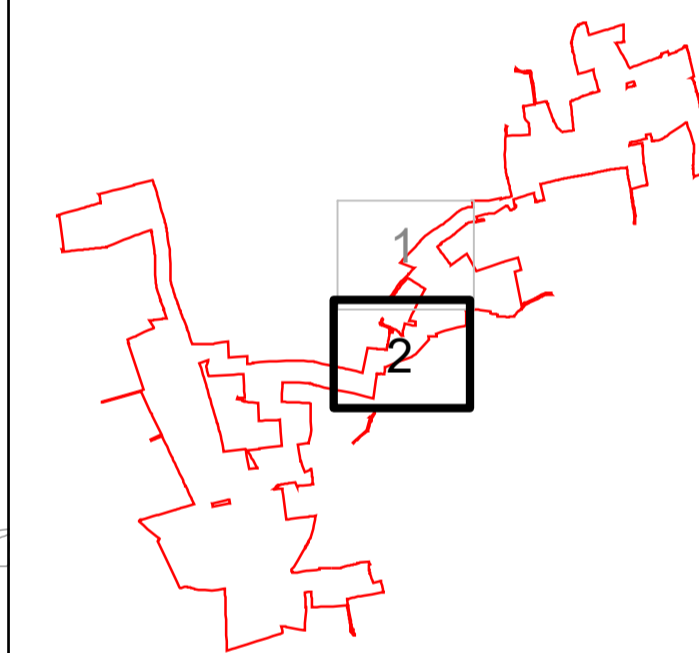
LEGEND:

-  Order limits - the area within which the authorised development may be carried out.
-  For clarity, land shaded in yellow does not fall within the Order limits or Order land.
-  Order land – freehold, excluding all Crown interests (Secretary of State for Defence), to be compulsorily acquired and in relation to which it is proposed to extinguish easements, servitudes and other private rights.
-  Order land – new rights, excluding all Crown interests (Secretary of State for Defence), to be compulsorily acquired and restrictive covenants to be imposed and land in relation to which existing easements, servitudes and other private rights the exercise of which is inconsistent with the rights and restrictions acquired pursuant to the Order are to be extinguished.
-  Order land – temporary use of land, excluding all Crown interests (Secretary of State for Defence), and in relation to which it is proposed to temporarily suspend easements, servitudes and other private rights.
-  Order limits - the area within which authorised development may be carried out, excluding all Crown interests (Secretary of State for Defence).

NOTES:

1. Refer to key plans for notes.

KEY PLAN:



REVISION	DATE	DESCRIPTION	DRAWN	CHECKED	APPROVED
01	NOV 2024	DCO SUBMISSION	GH	GH	EDF

Springwell Solar Farm



DOCUMENT:
**APPLICATION DRAWING
FOR APPROVAL
REGULATION 5(2)(n)**

DRAWING TITLE:
**CROWN LAND PLANS
SHEET 2 OF 2**

PIN REFERENCE NUMBER: EN010149/AP/2.7	REVISION: 01
DATE: NOV 2024	DRAWN: GH
SCALE: 1:2,500 at A1	

